

RAID AUVERGNE 2020



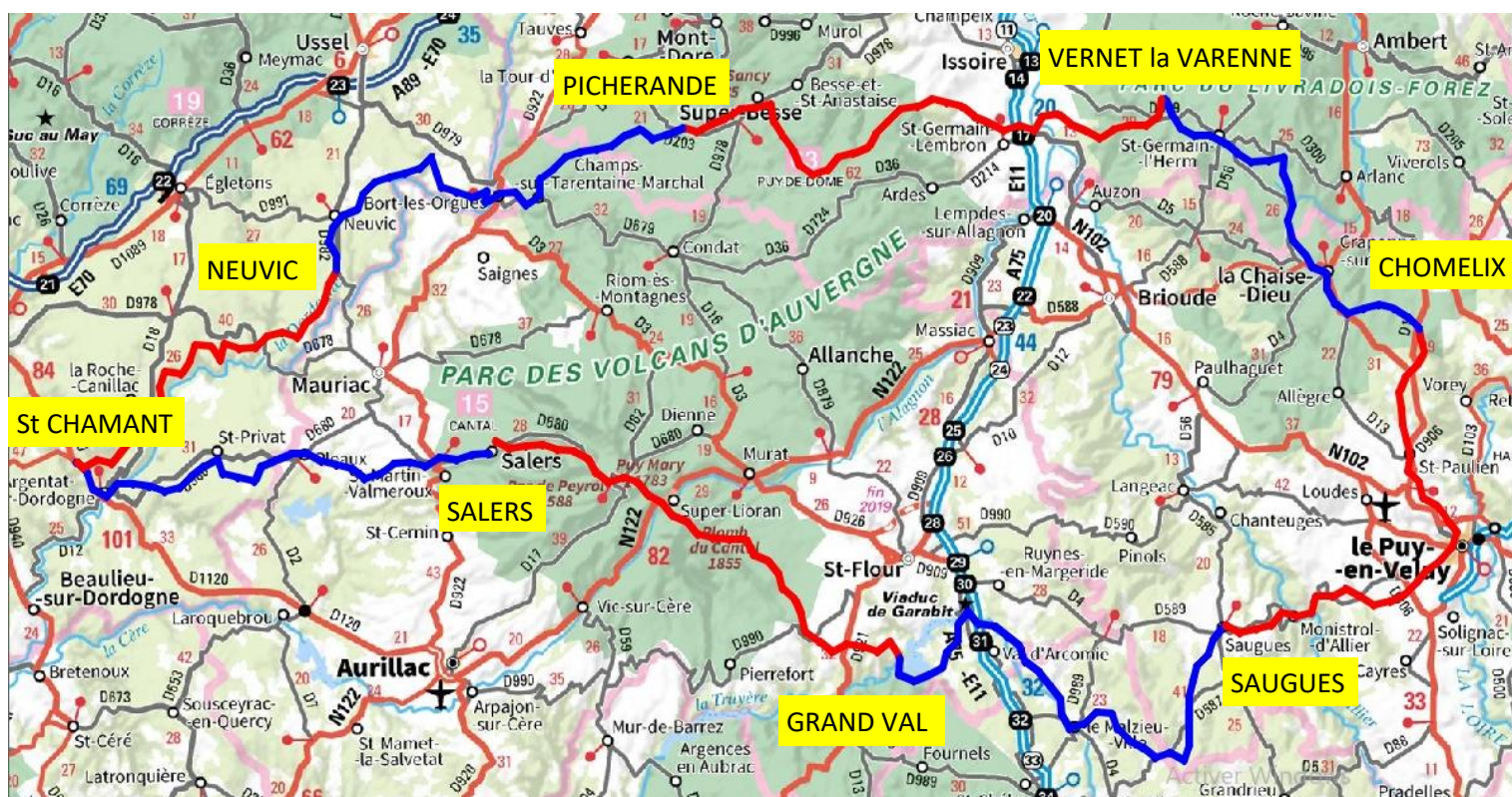
Vue générale du parcours

A cause du Trail Argentat 2020 prévu le 26/09/20

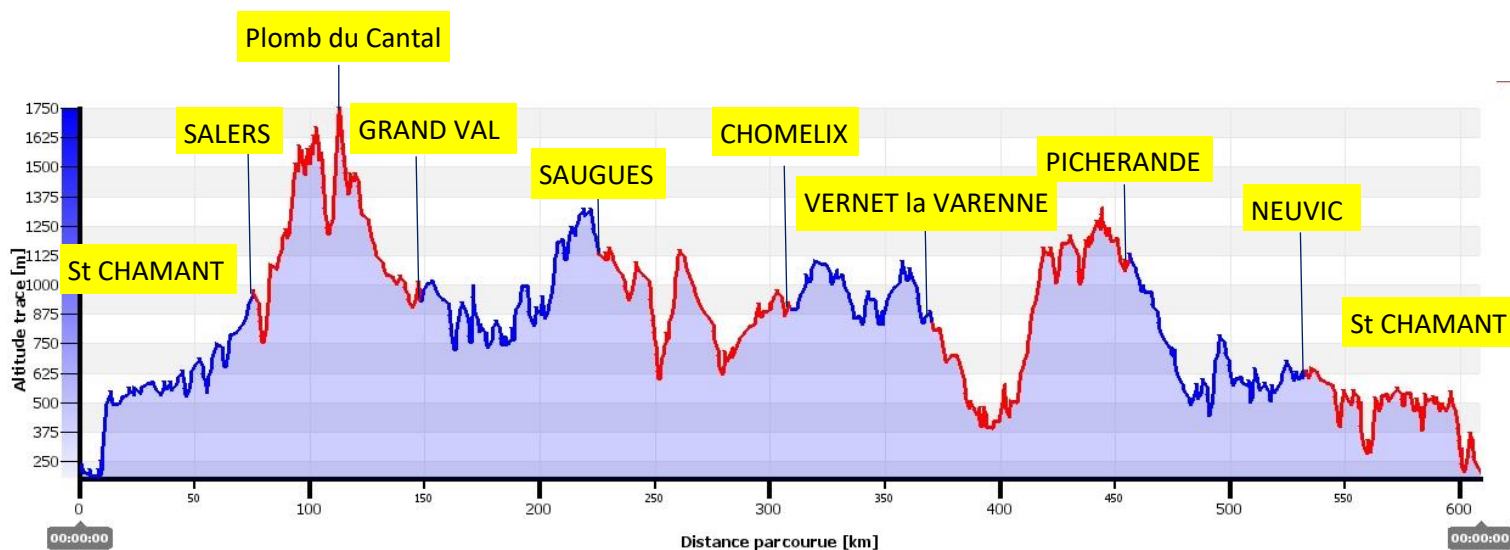
Le départ et l'arrivée se font de St CHAMANT



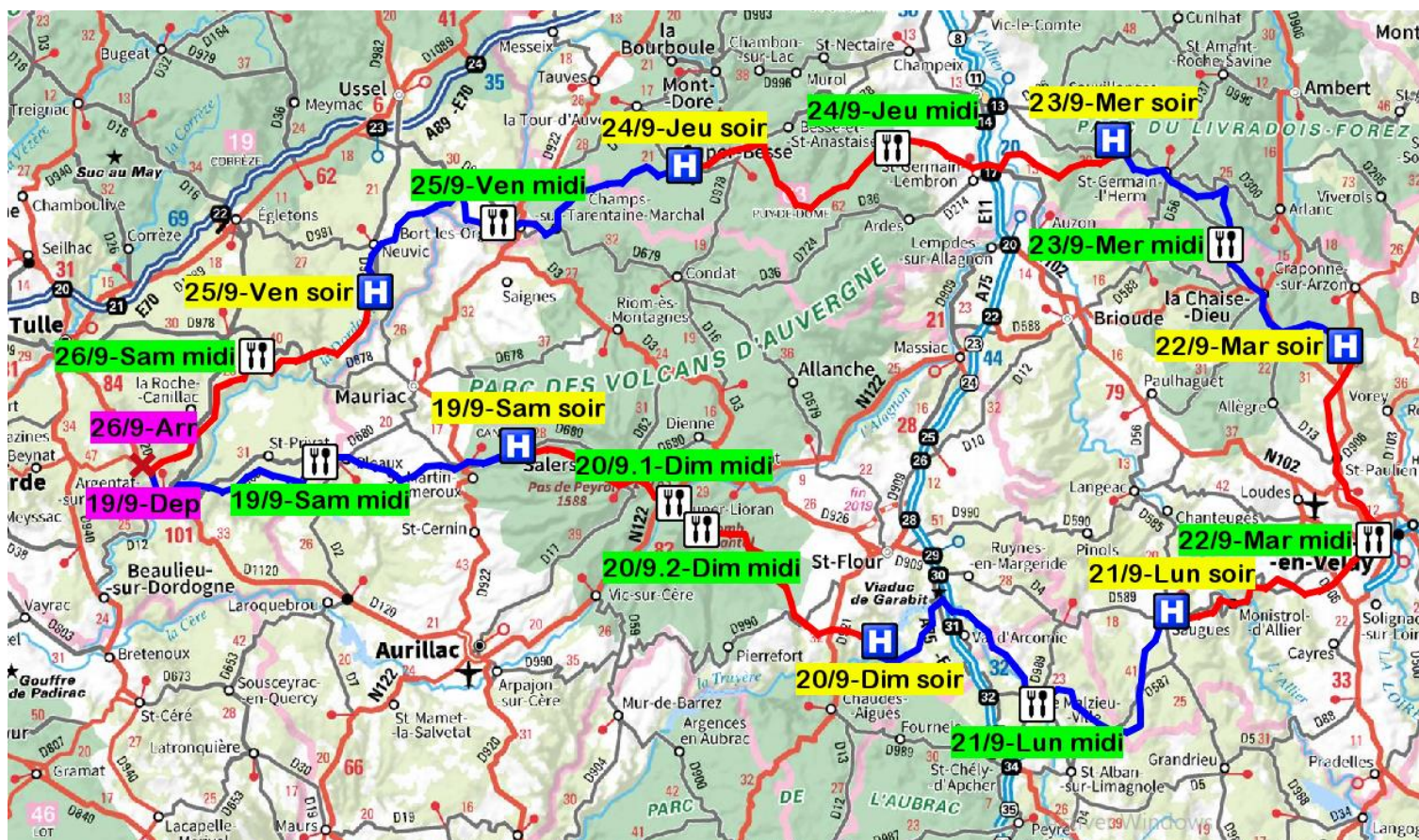
Vue générale des traces



Profil général du circuit

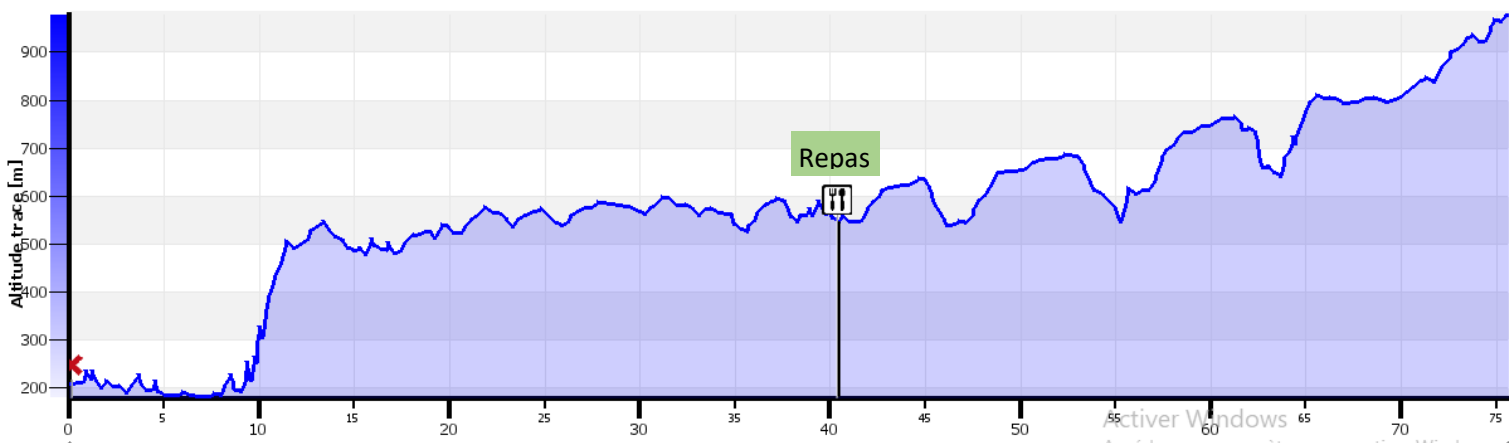
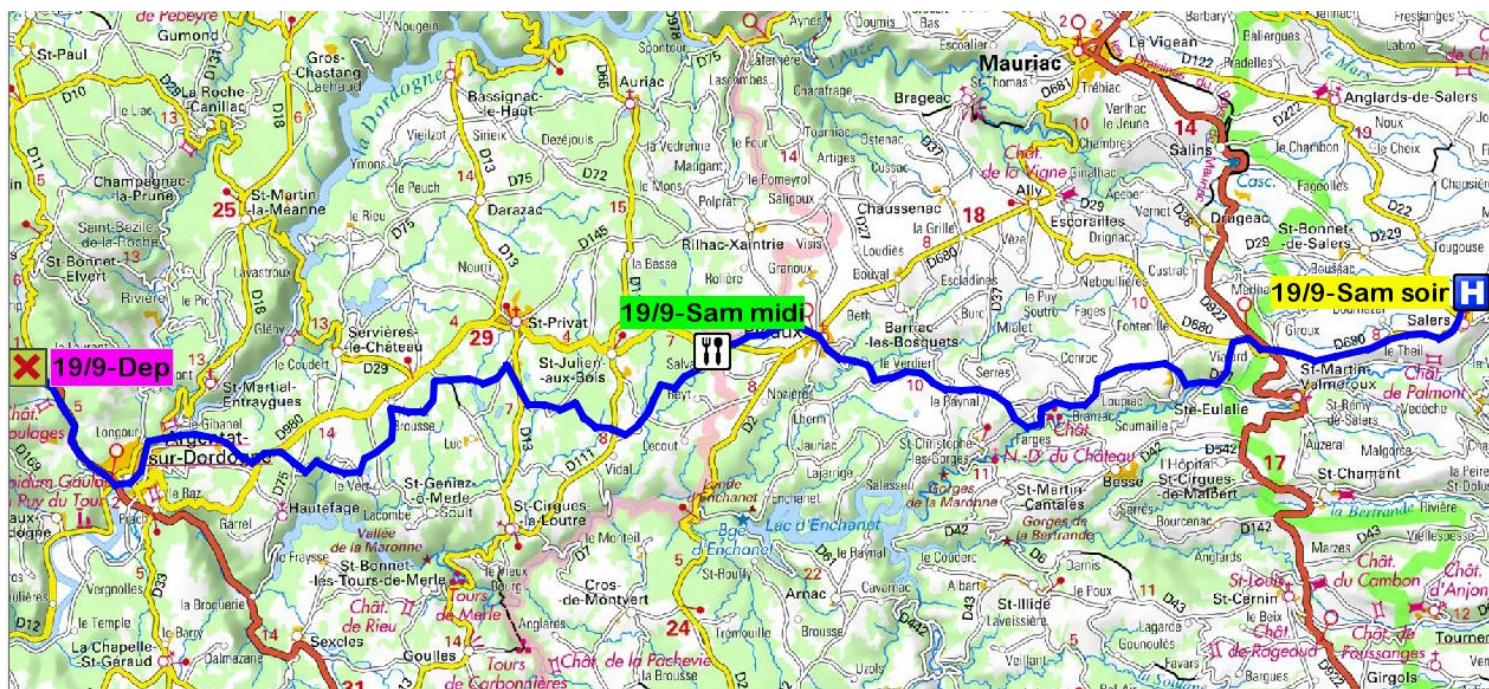


Hébergements et pique-niques

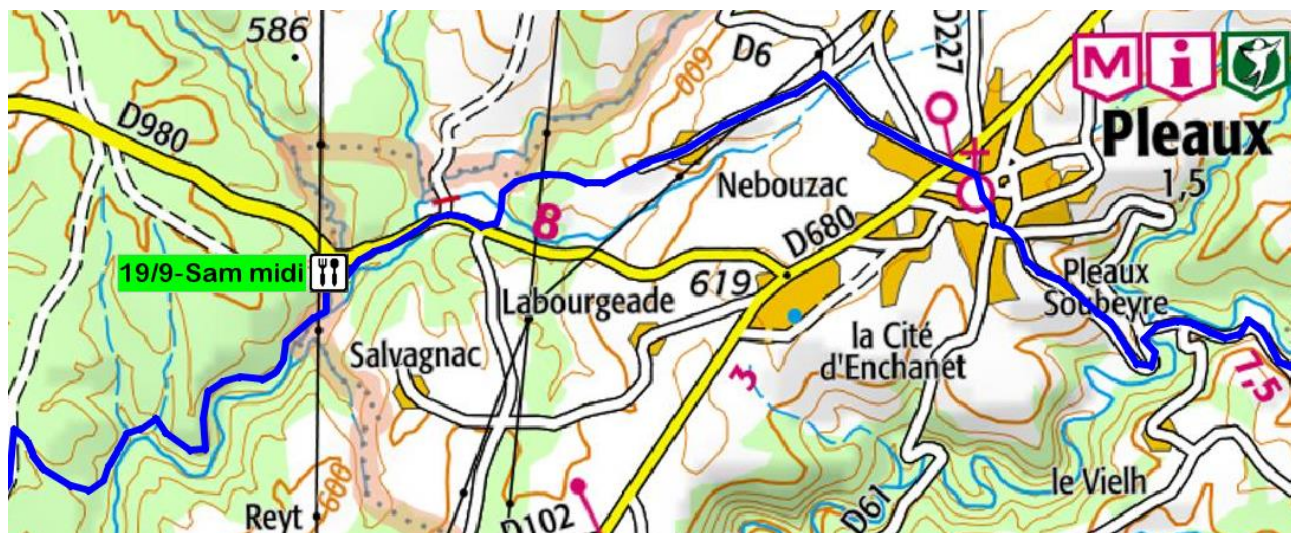


Samedi 19/09/2020

St Chamant —> Salers 74Km - 1500m



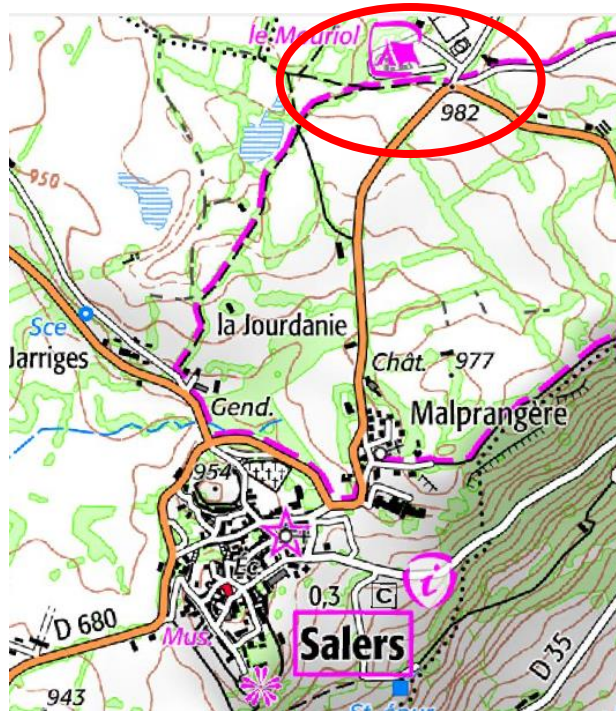
Samedi midi ----- GPS : 45.130100 N – 2.181410 E



Samedi soir Salers

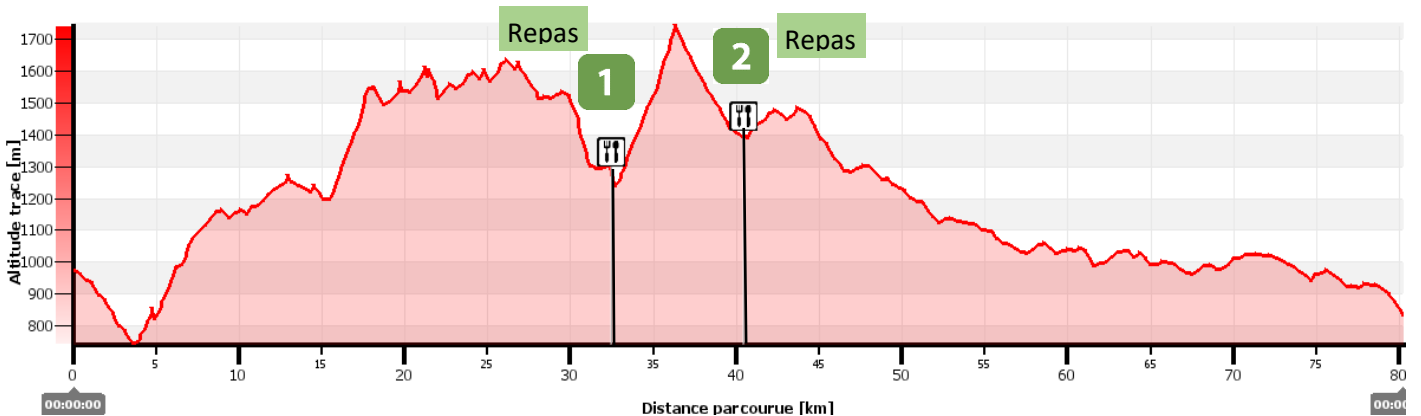
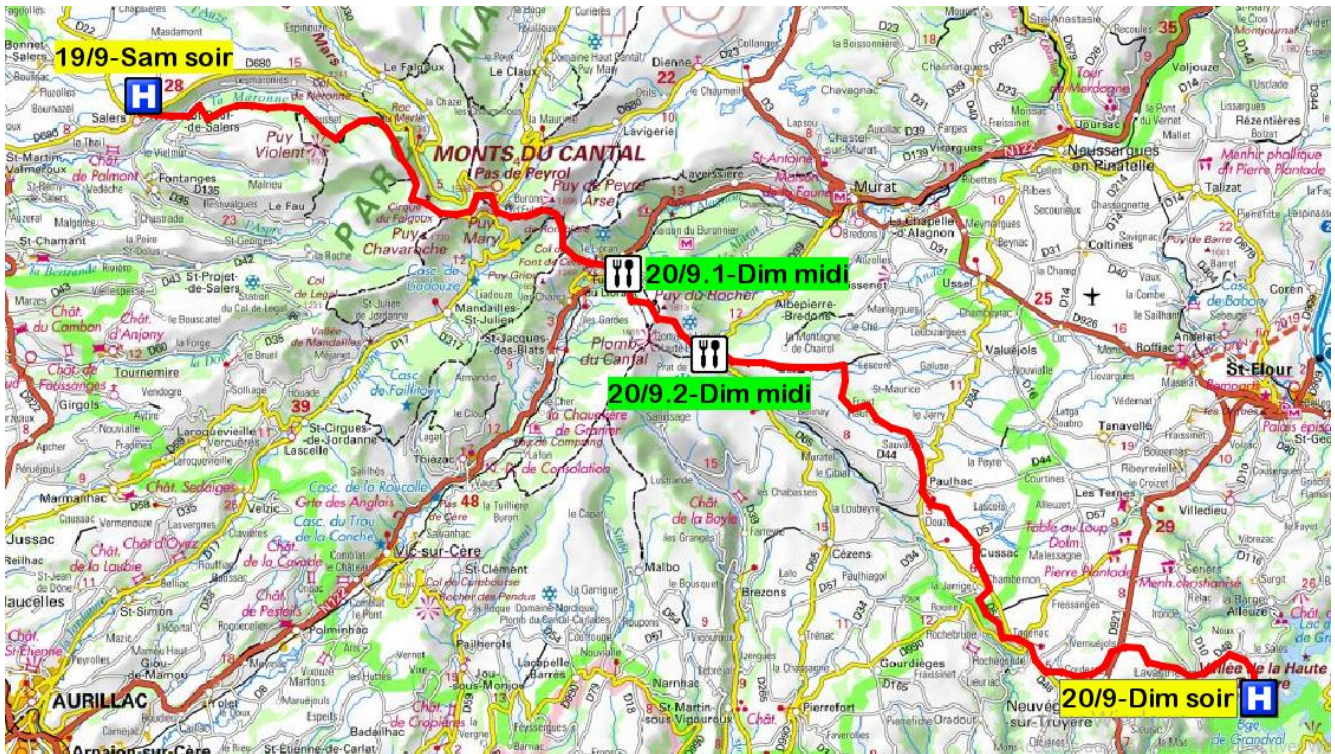
Le Mouriol Camping municipal
Route du Puy Mary - 15140 **Salers**
Tél. : 04 71 40 73 09 - 06 47 37 10 73

GPS : 45.147427 N – 2.498346 E



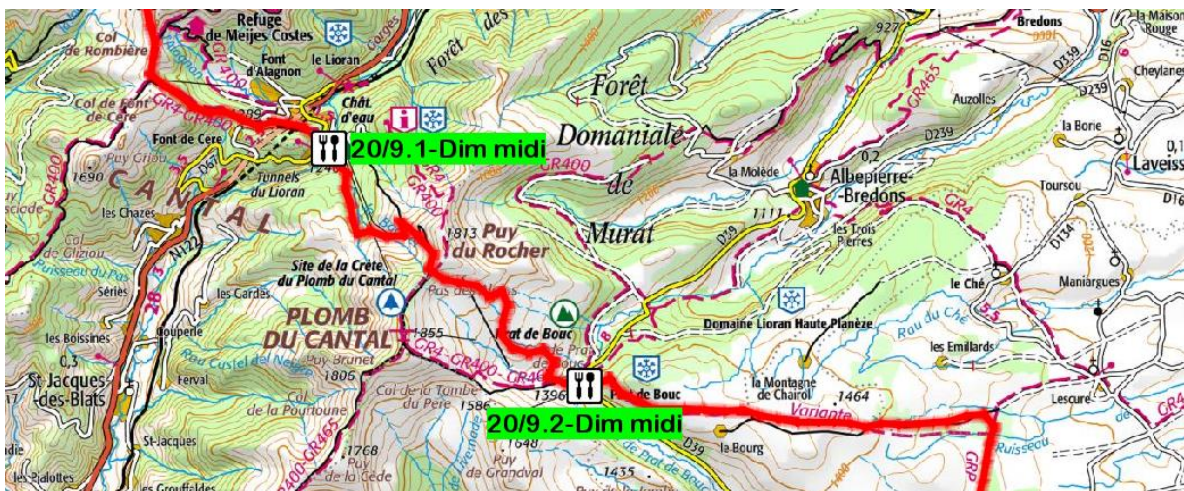
Dimanche 20/09/2020

Salers —> Grand Val 80Km - 2100m



Option 1 : matin 32km 1300m dénivelé – après midi 48km 800m dénivelé -- GPS : 45.082304 N – 2.748587 E

Option 2 : matin 40km 1800m dénivelé – après midi 40km 300m dénivelé -- GPS : 45.052681 N – 2.793811 E



Dimanche soir Grand Val

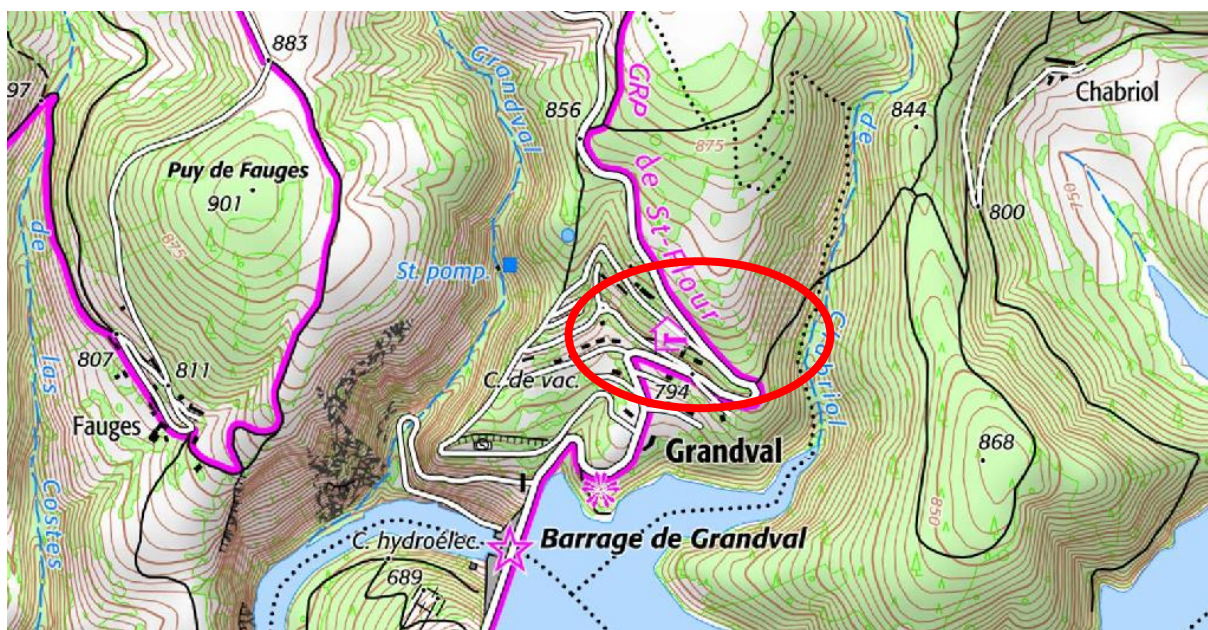
Le Grand Val – Gîte d'étape et de séjour

4, impasse du Grand Val Lavastrie

15260 Neuvéglise-sur-Truyère

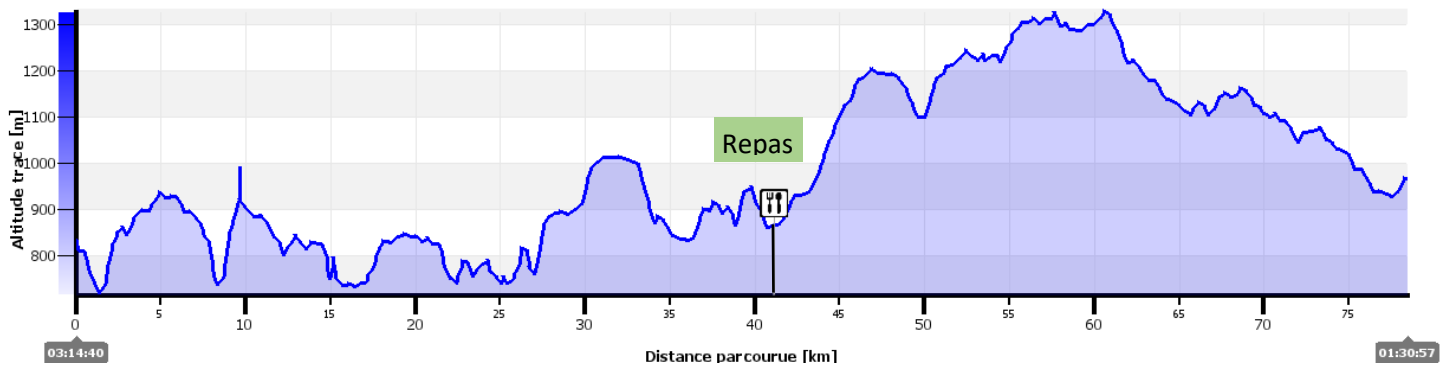
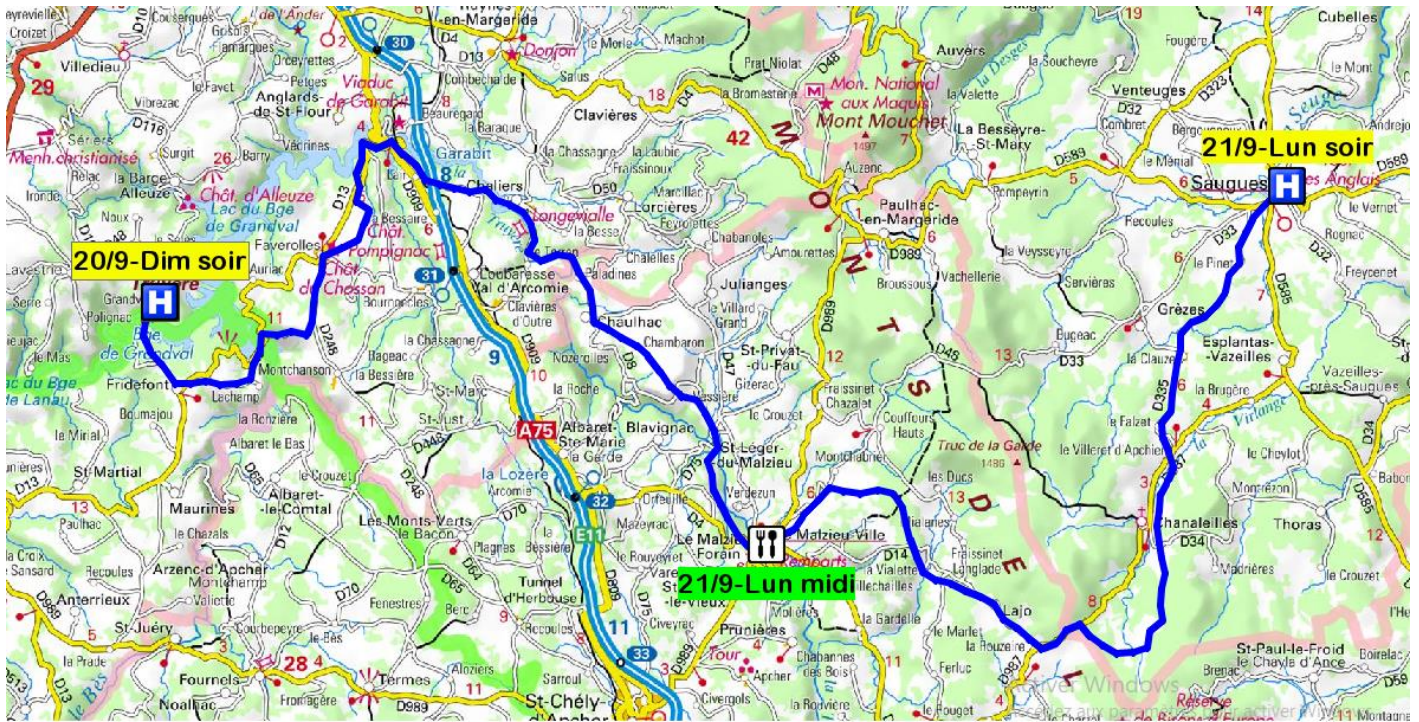
Tél. 04 71 23 83 26 - 06 87 19 52 06

GPS : 44.926216 N – 3.079841 E



Lundi 21/09/2020

Grand Val → Saugues 78Km - 1800m



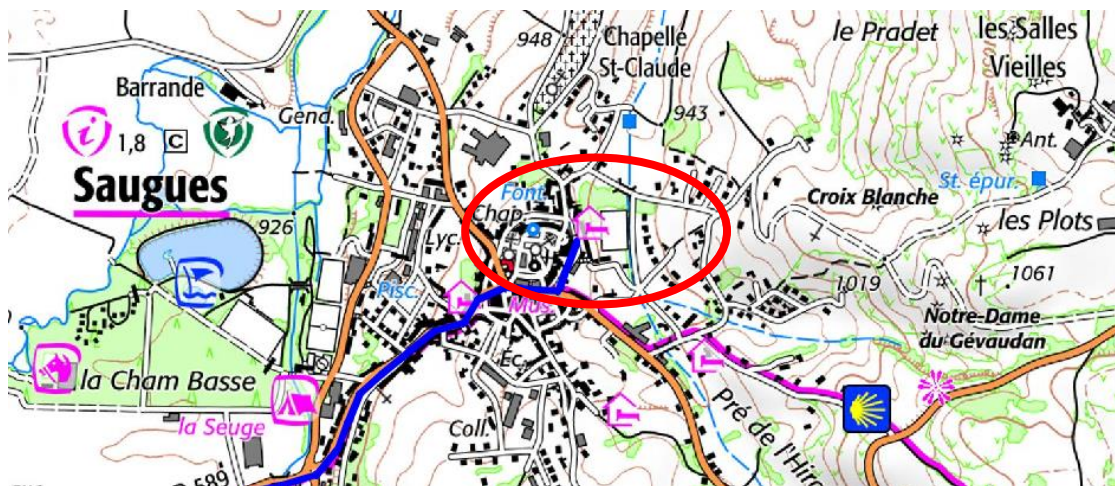
Lundi midi ----- GPS : 44.854881 N – 3.332256 E



Lundi soir Saugues

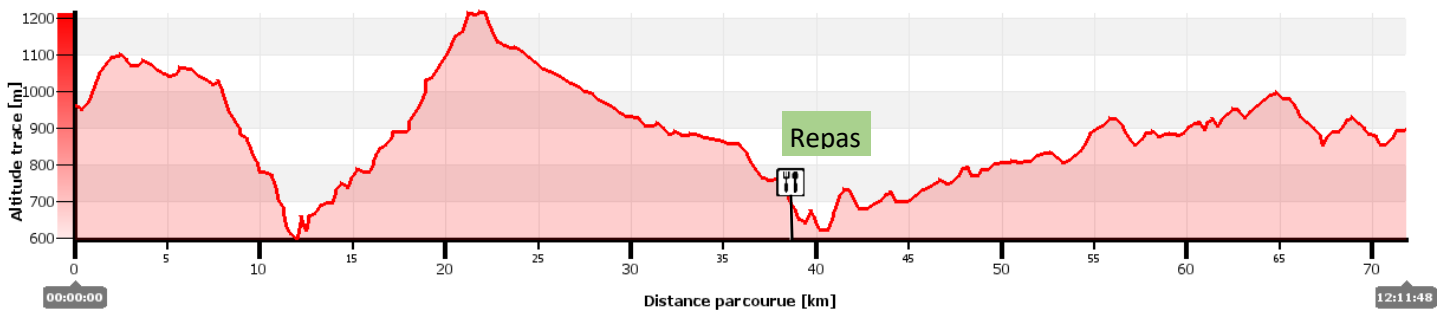
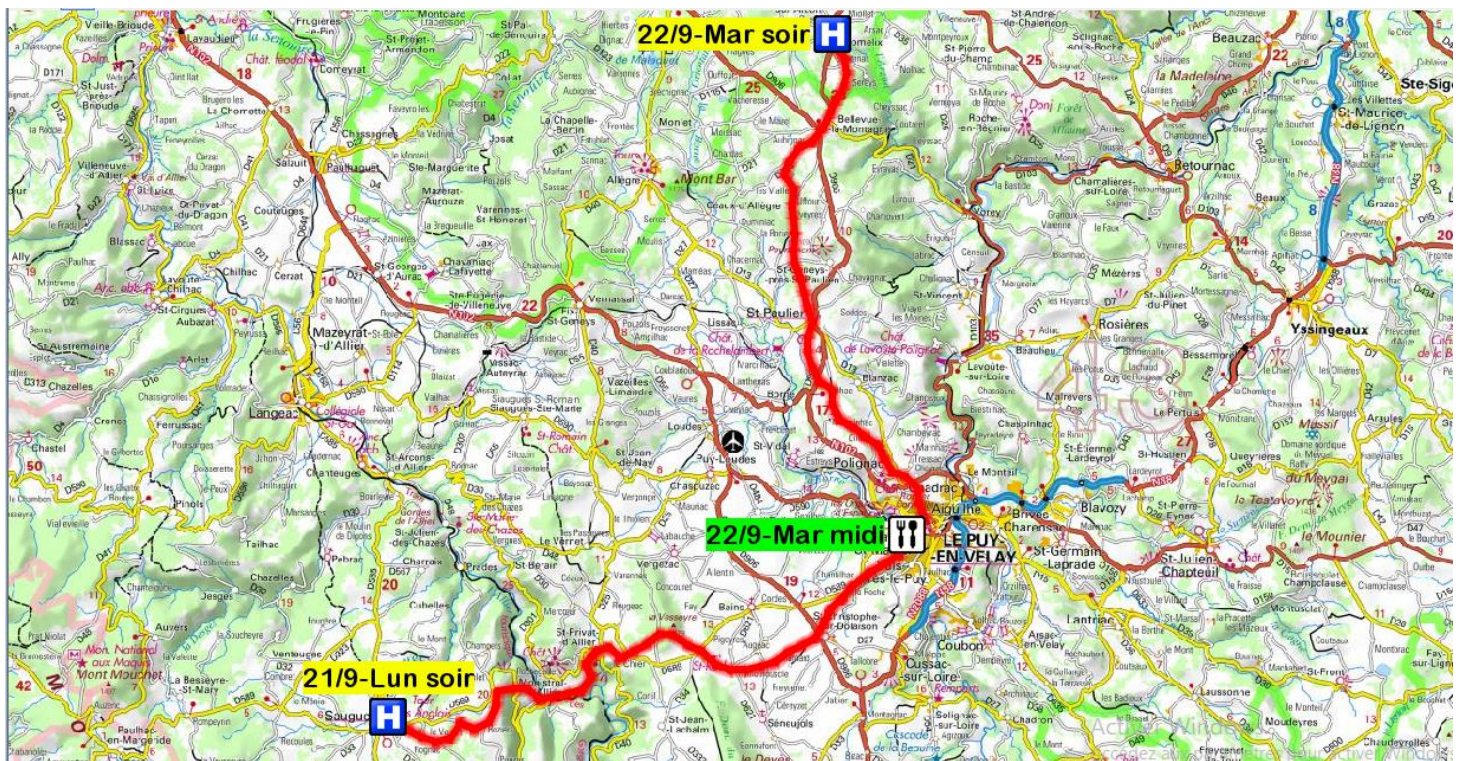
La Margeride Centre d'hébergement et d'activités
8 Rue des Tours Neuves
43170 **Saugues**
Tél. 04 71 77 60 97

GPS : 44.960584 N – 3.548500 E



Mardi 22/09/2020

Saugues —> Chomelix 73Km - 1500m



Mardi midi ----- GPS : 44.040945 N – 3.873097 E



Mardi soir Chomelix

Les Marches d'Auvergne Centre multi-activités (Ancien nom)


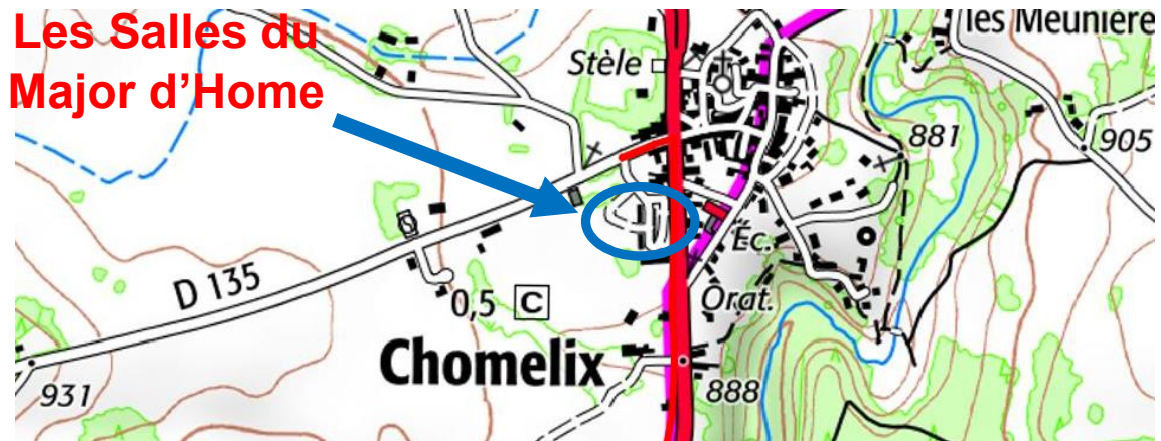
Les Salles du Major d'Home

Route du Puy

43500 **Chomelix**

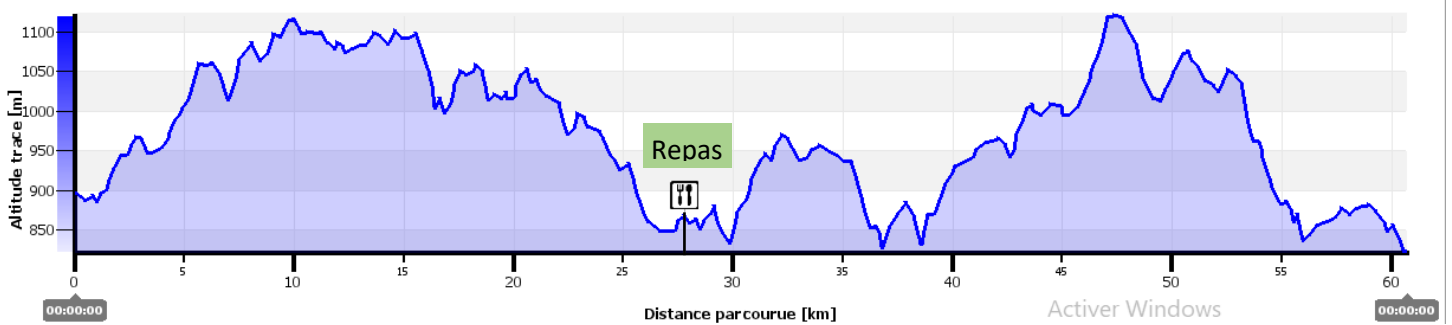
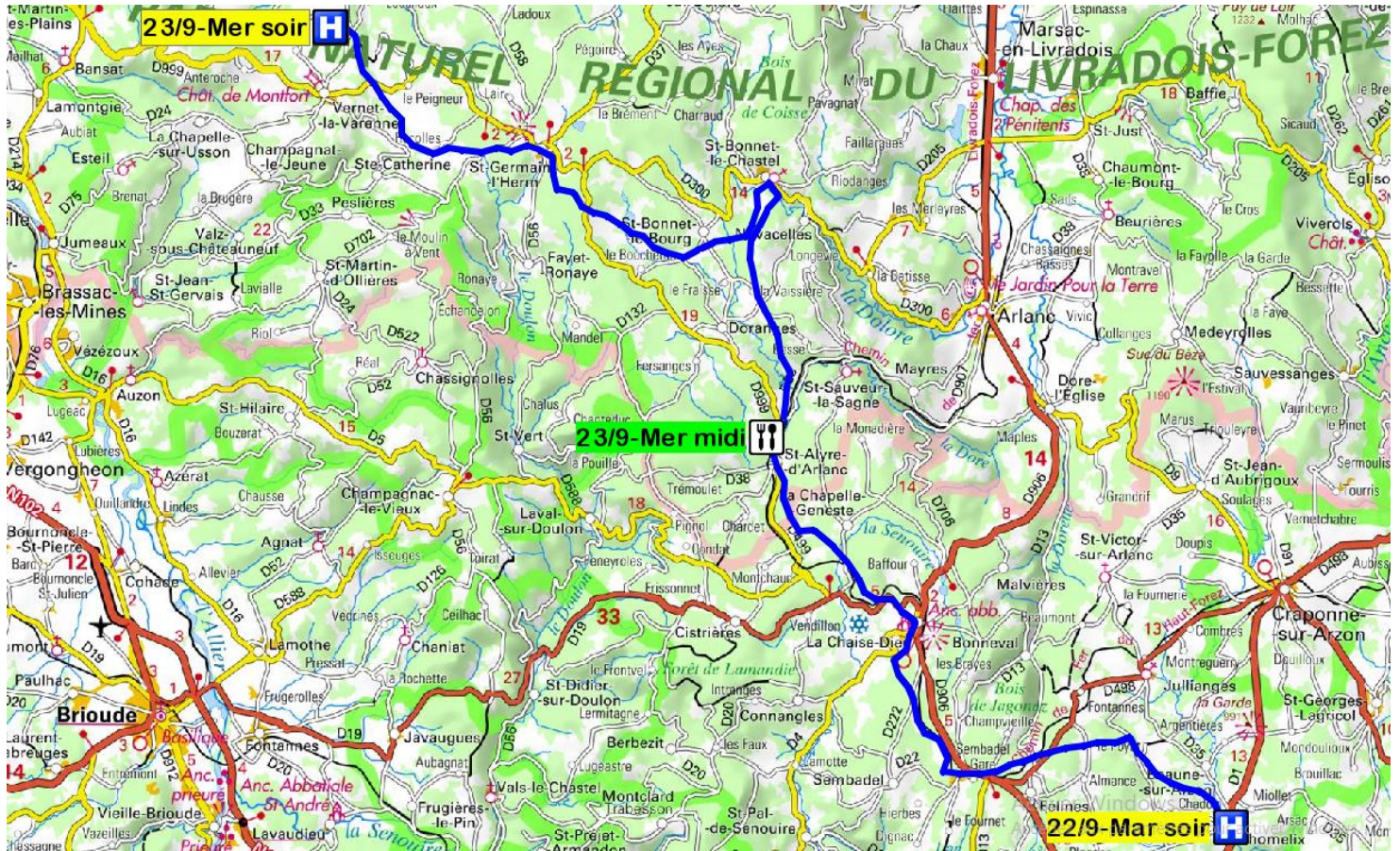
Tél : 06 64 10 12 99

GPS : 45.262202 N – 3.825737 E

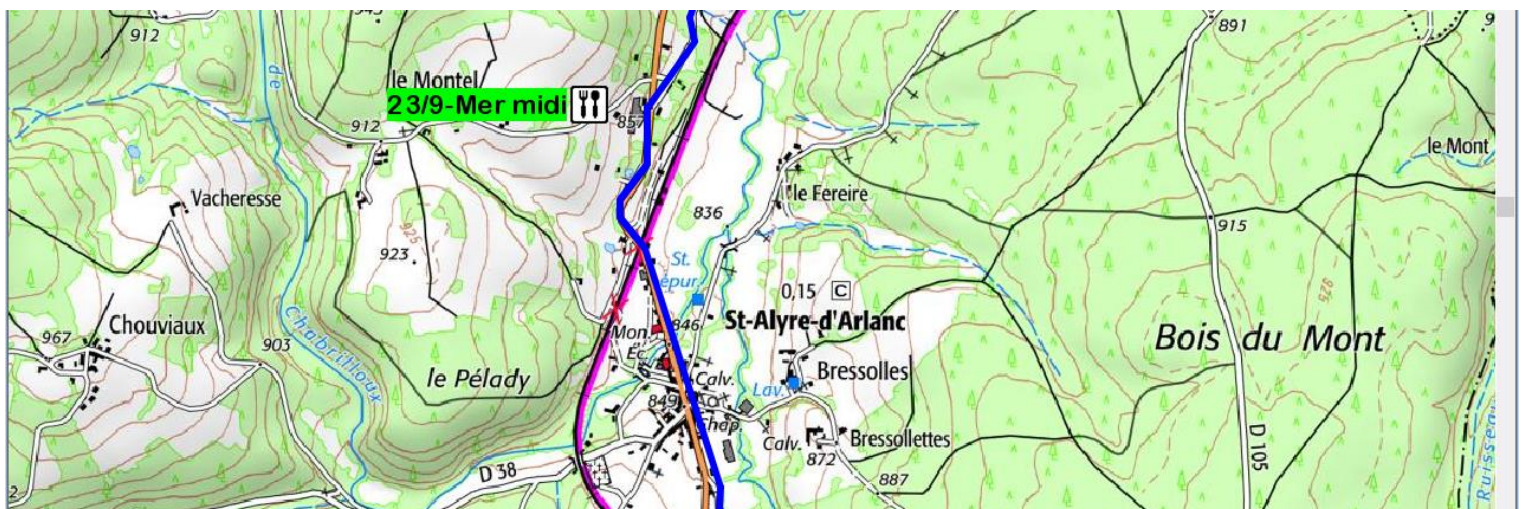


Mercredi 23/09/2020

Chomelix —> Vernet la Varenne 60Km - 1000m



Mercredi midi ----- GPS : 45.374725 N – 3.635032 E



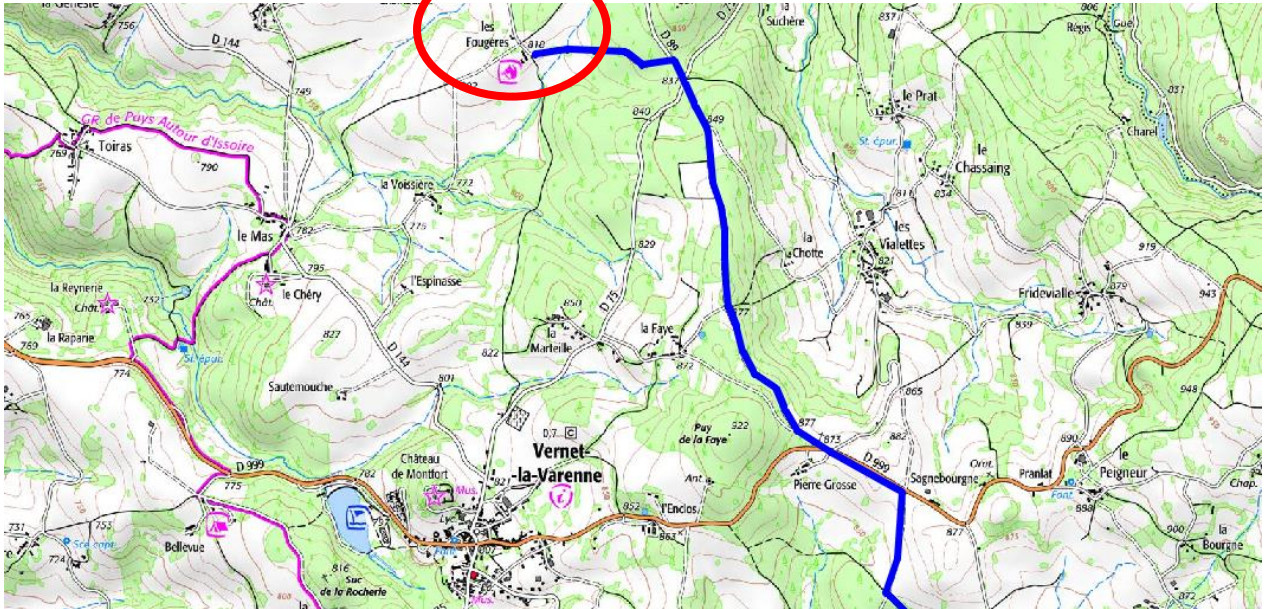
Mercredi soir Vernet-la-Varenne

La Bride des Fougères

63580 Vernet-la-Varenne

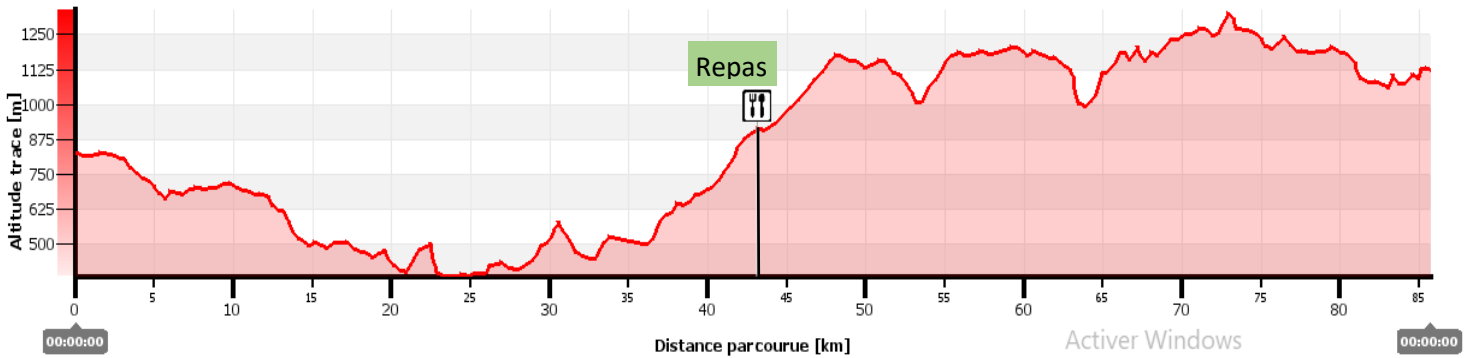
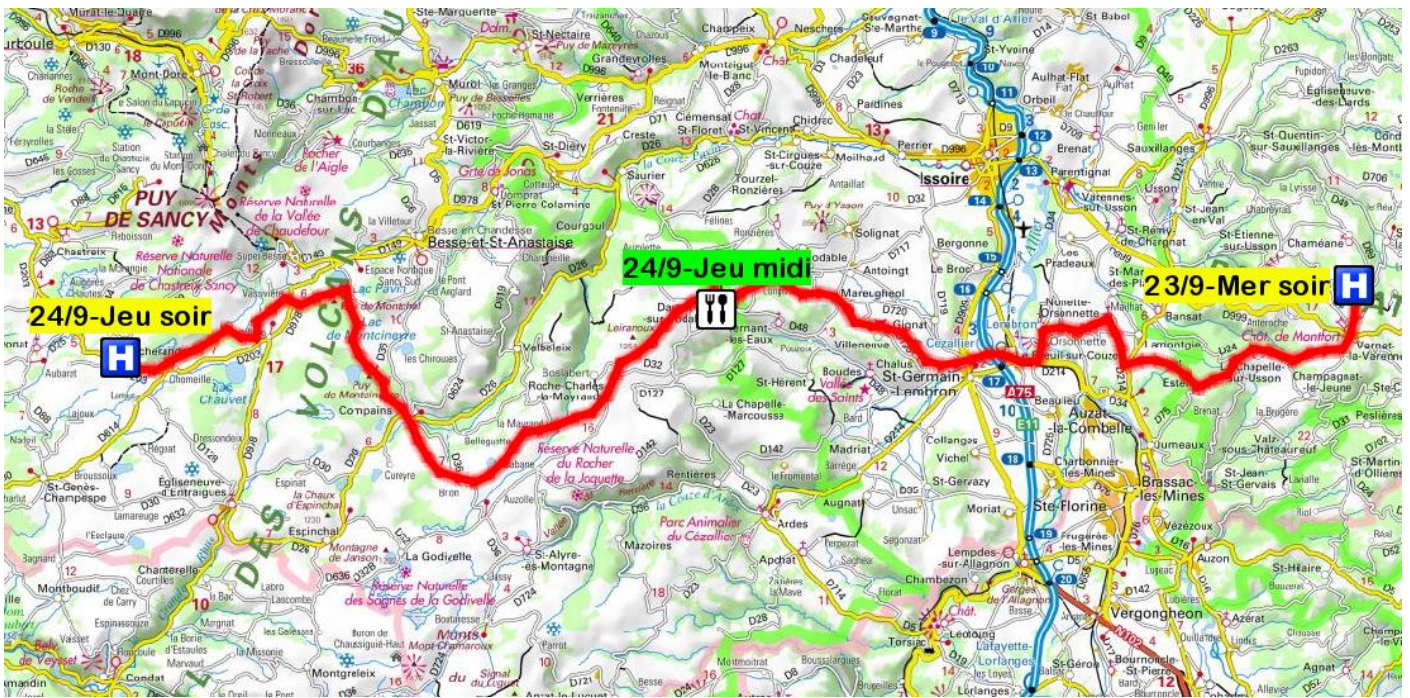
Tél. 04.73.71.35.13 - 06.32.90.08.28

GPS : 45.493453 N – 3.454469 E



Jeudi 24/09/2020

Vernet la Varenne → Picherande 85Km - 1700m



Jeudi midi

GPS : 45.484071 N – 3.099051 E



Jeudi soir Picherande

Gîte d'étape le Volcan'Hostel

Le foirail

63113 Picherande

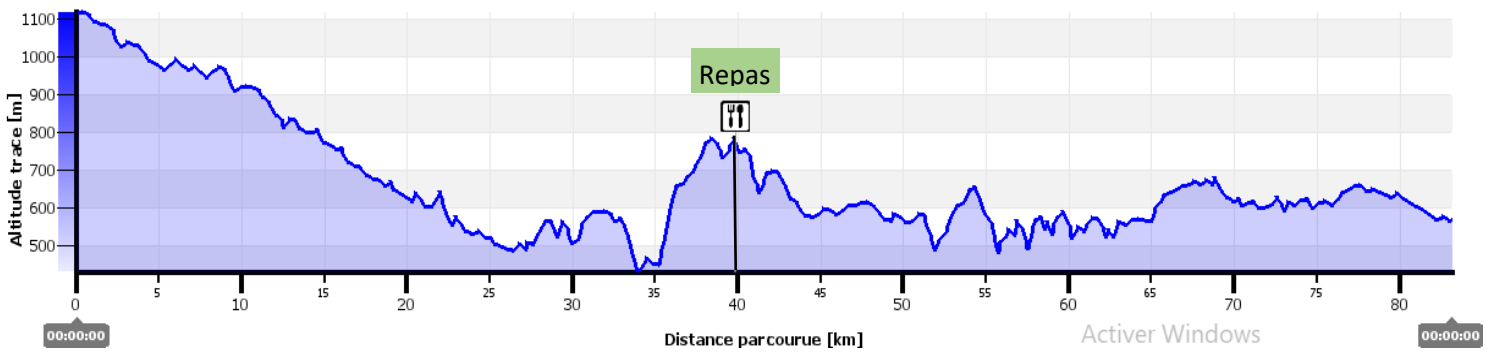
Tel : 04 73 22 34 97 - 06 23 65 66 22 - 06 08 85 01 06

GPS : 45.493453 N – 3.454469 E



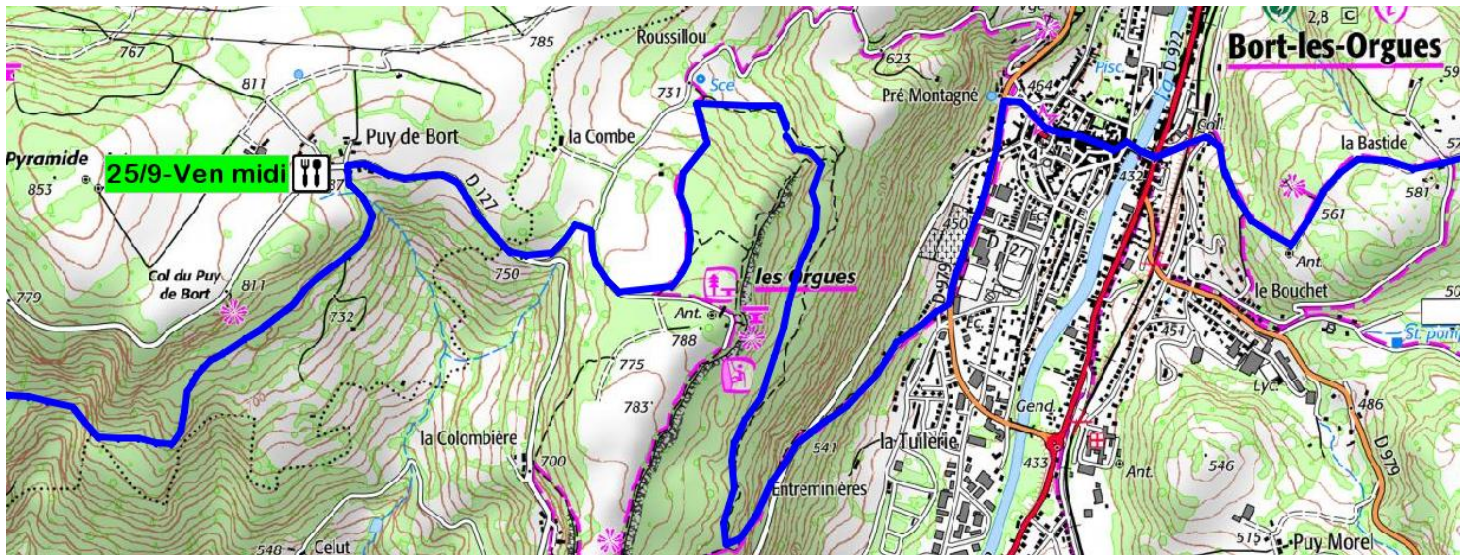
Vendredi 25/09/2020

Picherande → Neuvic 83Km - 1600m



Vendredi midi -----

GPS : 45.399900 N – 2.466944 E



Vendredi soir Neuvic

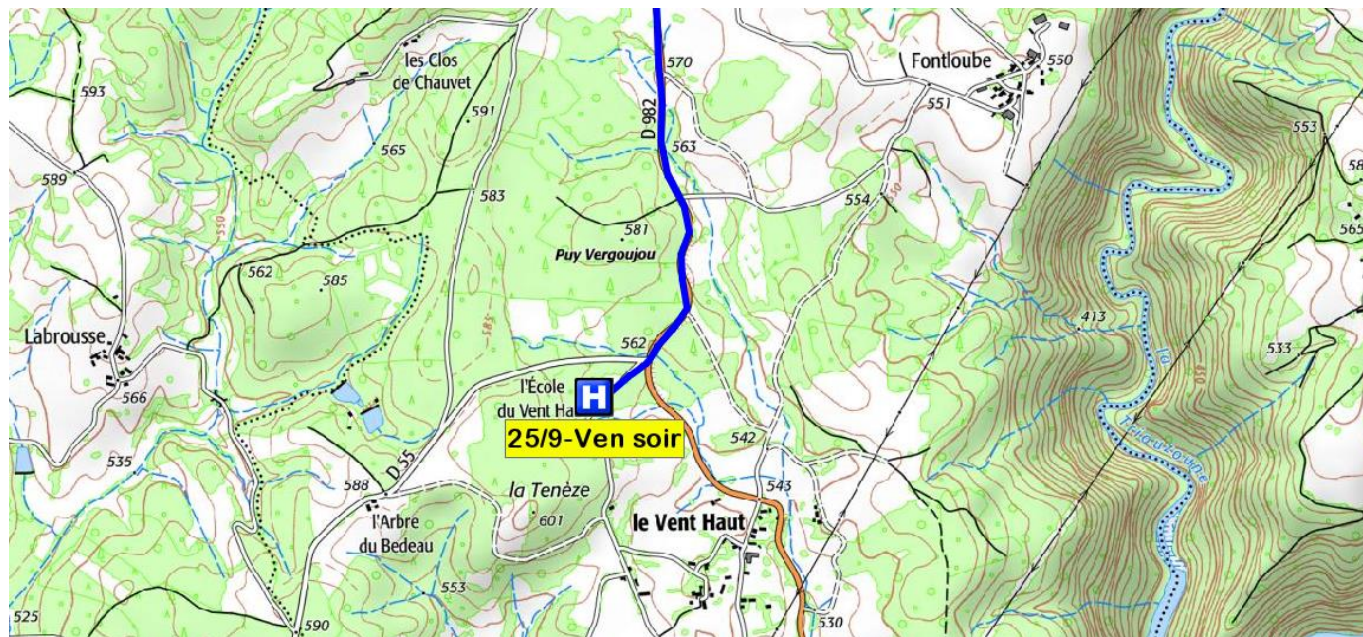
Gite du Vent-Haut

Ancienne école du Vent Haut

19160 Neuvic

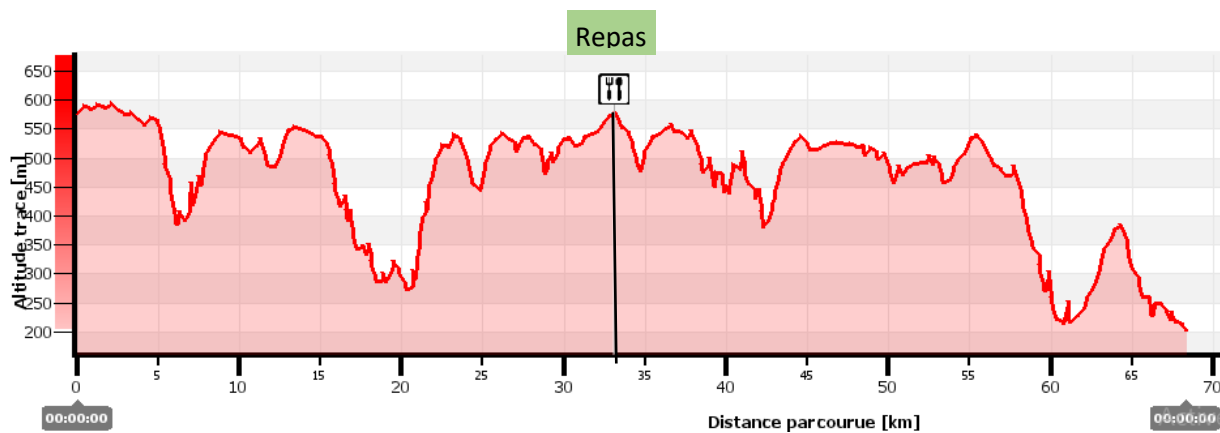
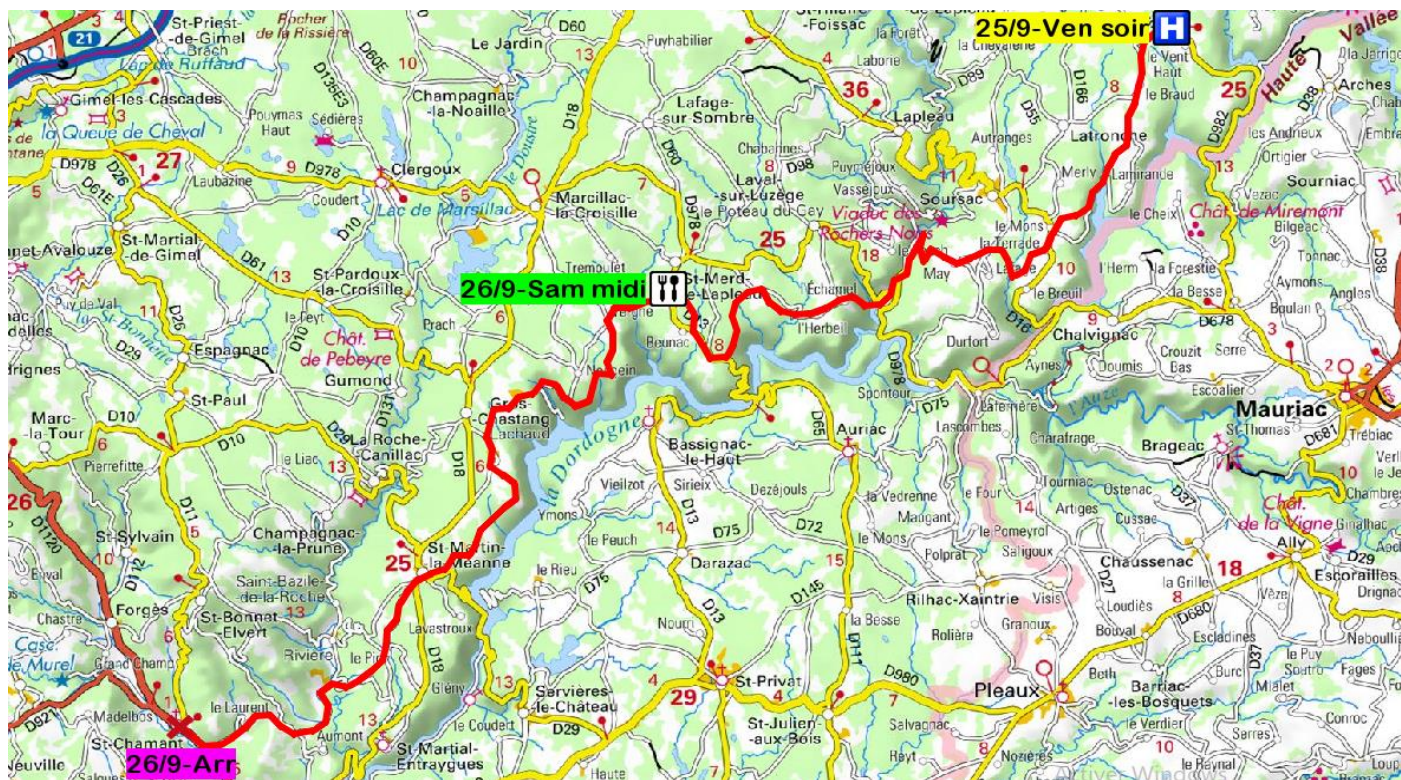
Tél : 05.55.72.27.40 - 07.67.50.63.61

GPS : 45.321931 N – 2.268640 E



Samedi 26/09/2020

Neuvic → St Chamant 68Km - 1600m



Samedi midi ----- GPS : 45.248858 N – 2.079780 E

